



FLEETPATH

TECHNOLOGIES



LocoNav

LET'S KEEP MOVING



* BORN IN USA *



#1 Best Seller
amazon
2022
AMAZON
BEST SELLER

19,000+ Reviews
★★★★★
GET IT ON
Google Play
Download on the
App Store

EMPOWERING BUSINESSES GLOBALLY

Born in USA, LocoNav is Asia's leading and world's fastest growing Fleet Management Ecosystem. We help enterprises everywhere track, monitor, control, and manage their fleet, assets, and inventory. Our AI-driven, IoT-enabled SaaS solutions help businesses everywhere to optimize asset utilization and maintenance thereby increasing net profit, take decisive action by leveraging rich and analytics, and automating processes to save time and money.



Optimize Fleet Utilization



Reduce Operating Costs



Improve Driver Behaviour

Single Platform



25+
Custom solutions for industries



50+
Countries



2200+
Types of device & sensor Integrations



9Mn+
KM tracked daily



1Bn+
Data-points processed daily



FLEETPATH
TECHNOLOGIES





































































WE ARE DEMOCRATISING ACCESS TO FLEET TECHNOLOGY FOR EVERY COMMERCIAL VEHICLE IN THE WORLD

And at the heart of each fleet is the commercial vehicle. At LocoNav, we believe that each time a commercial vehicle gets access to modern fleet technology, roads become safer, million of owners and drivers experience prosperity, and there is a positive impact on climate sustainability. We see as a once in a lifetime opportunity to bring a positive impact to more than 100 Million vehicle owners and drivers by 2030.

We are building the largest network of connected commercial vehicles on the planet that powers the LocoNav full-stack fleet management ecosystem to serve every stakeholder in the fleet economy. Above all, we believe that only when we think beyond what is, can we truly imagine what can be.

-- GLOBAL CLIENTS --

ENERGY	F&B	COMODITIES	CONSTRUCTION & FACILITIES	AUTOMOBILE	MOBILITY TECH	MINING	LOGISTICS	CEMENT	TELCO
									
									
									
									
									
									
									
									

-- LOCONAV SOLUTION --

FLEET **PATH**
TECHNOLOGIES





-- PROVEN CAPABILITY --

WORLD'S MOST HOLISTIC FLEET ECOSYSTEM

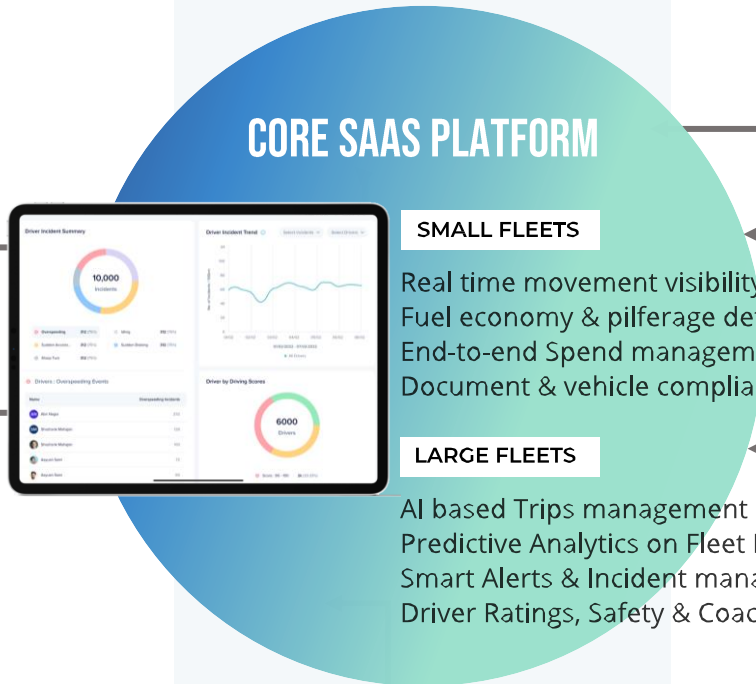
IOT DEVICE & SENSORS

INDUSTRIES

- Agriculture
- Construction & Infra
- Cement
- FMCG
- Passenger Transport

DATA PRODUCTS

- Insurers
- Financiers/ Banks
- Vehicle OEMs
- Smart Cities
- Map Providers
- Weather / Climate



SMALL FLEETS

- Real time movement visibility
- Fuel economy & pilferage detection ++
- End-to-end Spend management
- Document & vehicle compliance

LARGE FLEETS

- AI based Trips management
- Predictive Analytics on Fleet Performance ++
- Smart Alerts & Incident management
- Driver Ratings, Safety & Coaching

More engagement

Add-in saas module integration

More business data

Industrial solutions

Data products/monetization

MARKETPLACE

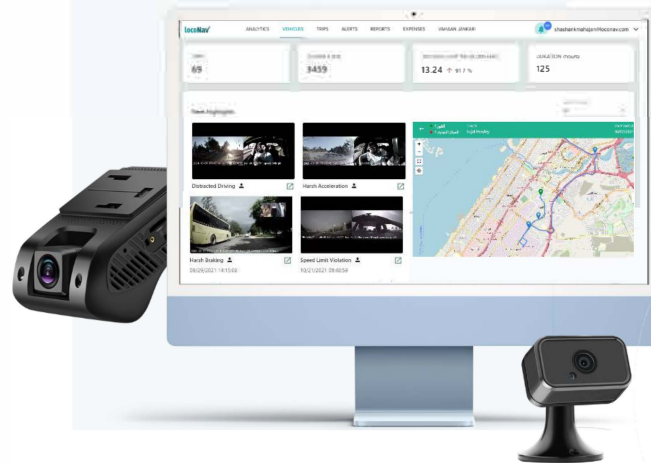
- LocoMart - Tyres, Spares, Oils, etc
- LocoInsure - Pay Per Use, Risk Control
- LocoPay - Tolls, Fuel, Prepaid Cards
- LocoDrive - Driver Performance Management
- LocoCredit - Risk Control, Vehicle/Business Credit
- LocoLease - Enabling CV leasing

-- AWARD-WINNING TELEMATICS PRODUCTS --

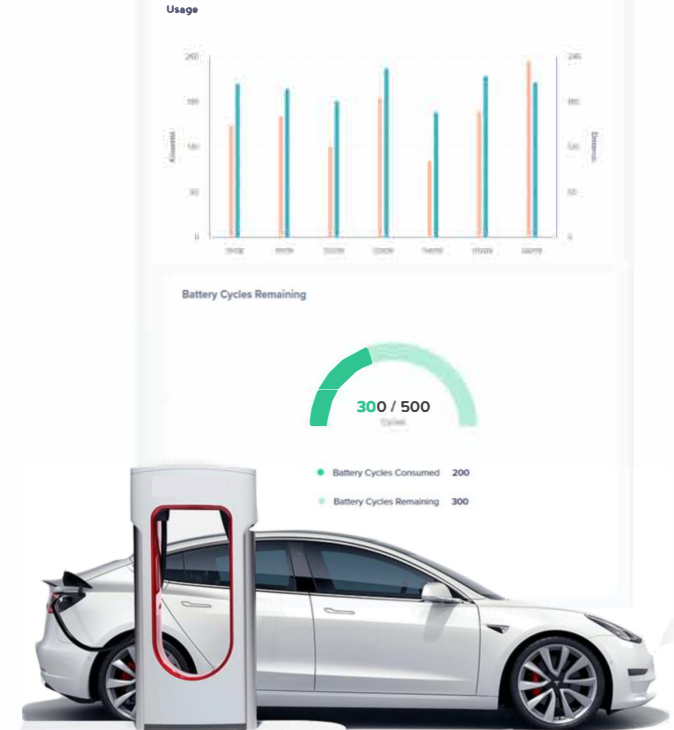
FLEET & ASSET MANAGEMENT SYSTEM



ADVANCED VIDEO TELEMATICS



EV MONITORING & MANAGEMENT SYSTEM



AVAILABLE ON DESKTOP, GOOGLE PLAY & APP STORE

19,000+ Reviews



#1 Best Seller

2022



AMAZON
BEST SELLER



FLEET & ASSET MANAGEMENT SYSTEM

ADVANCED VIDEO TELEMATICS


EV MONITORING & MANAGEMENT SYSTEM



Bird's-eye view of entire fleet on a google maps landscape



Compatible with 2200+ devices & various types of sensors



Complete trip details on a single dashboard



Understand fuel consumption, theft, and additional sensors



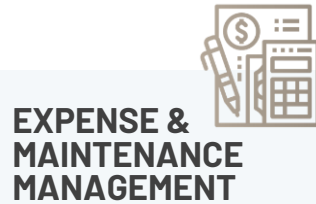
Trip logs, holistic trip tracking, custom reports



Coach and rewards drivers basis their performance and ranking



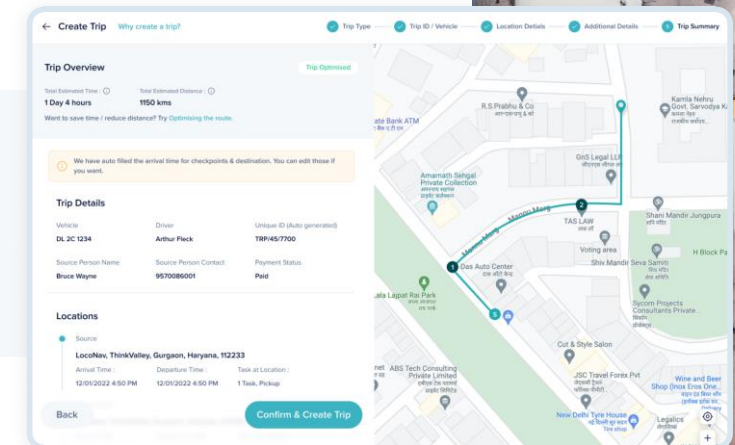
Alerts for Geofence Entry/Exit, Stoppages, Delays, over-speeding.



Monitor cash expenditure; automate maintenance schedule



Remote vehicle lock with immobilizer and SOS emergency alerts



FLEET & ASSET
MANAGEMENT SYSTEM

ADVANCED VIDEO
TELEMATICS

EV MONITORING &
MANAGEMENT SYSTEM



DUAL DASHCAMS
TRACK DRIVER AND
ROAD FACING EVENTS

Track G-sensor events



ADVANCED
DRIVER ASSISTANCE
SYSTEM (ADAS)

Alerts for forward collisions,
speed violations, lane drifting



DRIVER
MONITORING
SYSTEM (DMS)

Face ID check; drowsy &
distracted driving alerts



DRIVER
COACHING

Improve driver engagement
and retention; create driver
performance scorecards



3-YEAR
HARDWARE
WARRANTY

Industry best warranty



VIDEO
CAPTURE

Protection against false
and fraudulent claims
through video evidence



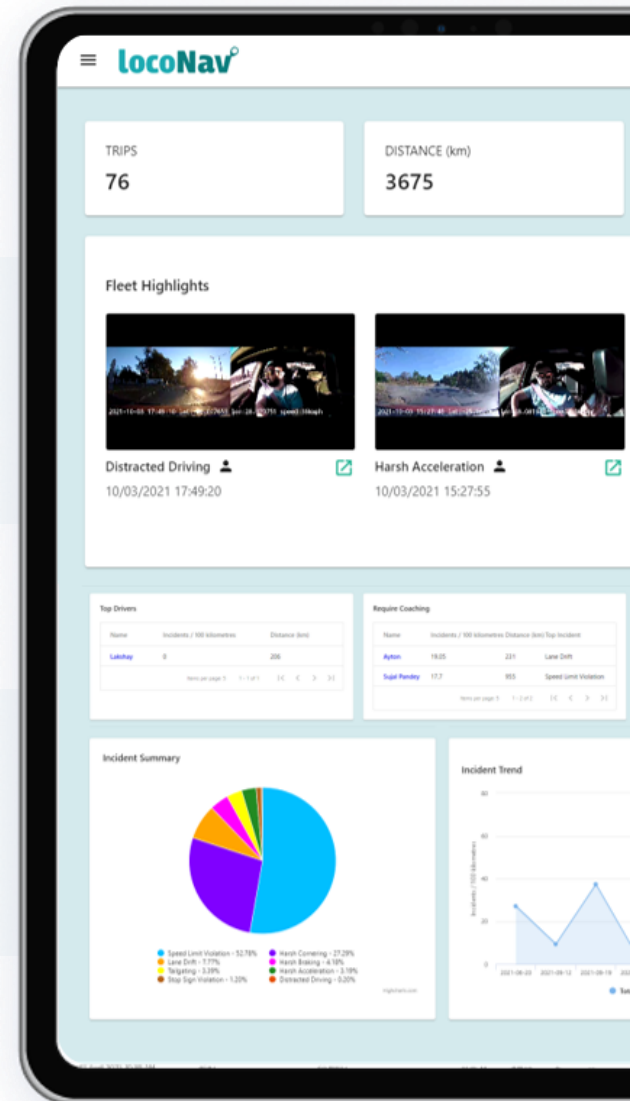
DVR AND
TIME LAPSE

Time lapse videos,
DVR and e-DVR features



6 MONTH
CLOUD STORAGE

Incident based storage
on cloud



FLEET & ASSET
MANAGEMENT SYSTEM

ADVANCED VIDEO
TELEMATICS

EV MONITORING & MANAGEMENT SYSTEM



REAL-TIME CHARGING STATUS AND ALERTS

Complete visibility of your vehicle's state-of-charge, battery charge, and charge status. Receive alerts when your electric vehicles are running low on battery



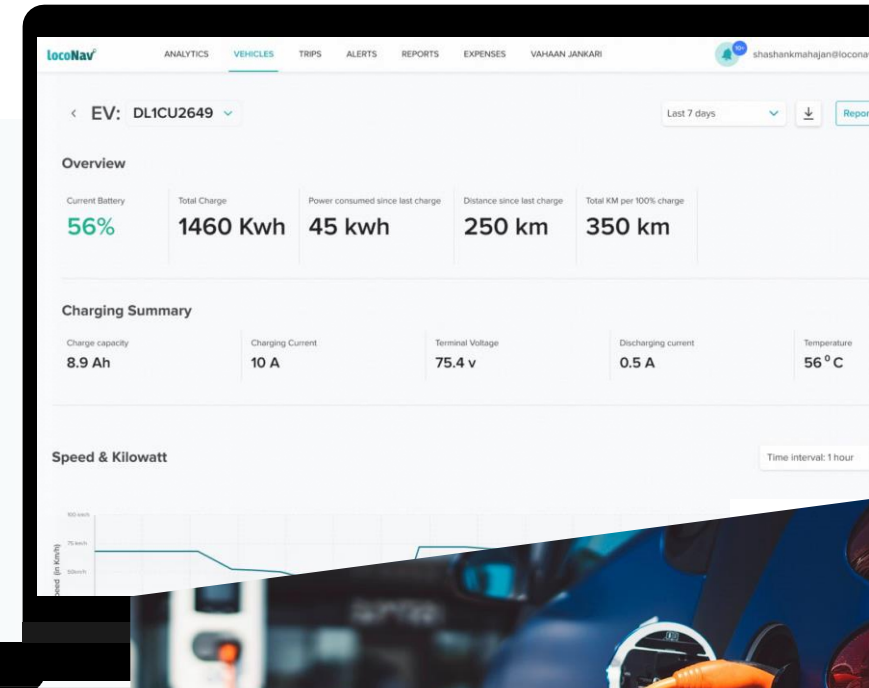
EV CHARGING REPORT

Direct cost savings by taking control of your fleet charging patterns



BATTERY HEALTH

Take complete charge of your fleet by monitoring your vehicle's battery capacity and health over time and stay on top of degradation patterns



-- COMPETITIVE ADVANTAGE --

FLEET **PATH**
TECHNOLOGIES



✓ **Multiple Sensor capability**

Receive real-time alerts for any alteration in data



✓ **Dual-channel Dashcams with ADAS & DMS**

Ensure complete safety with road & driver facing Dash-cams with check-in facility on driver's smartphone using LocoNav Dash Buddy



✓ **Comprehensive Fuel and Engine Analytics**

Most evolved analytics for fuel consumption and engine health



✓ **Movement Optimization, planning and control**

Take advantage of route planning, geofencing, immobilization and deviation alerts to enhance your operations



✓ **Driver & Vehicle Scorecard**

Gamified driver behaviour analytics helping you to identify the worst and the best drivers



✓ **Optimize Maintenance Cost**

with holistic maintenance moule that is linked to your vehicles sensors



✓ **Comprehensive Analytics and reporting**

Performance analytics and reports for driver, vehicle, trips and more



CONVENIENCE OF AN -- INTEGRATED VEHICLE MANAGEMENT SYSTEM --

- **GPS DEVICE + VEHICLE SENSORS + SAFETY CAMERS**
all integrated on a single platform
- **IC ENGINE 4 VEHICLES + ELECTRIC VEHICLES + 2 WHEELERS + SPECIAL CASE ASSETS**
Whatever your vehicle type the one of a kind platform gives **integrated analysis of all type of vehicles**



LocoNav EagleAI

YOUR VIRTUAL FLEET MANAGER

This groundbreaking solution, incorporating cutting-edge AI and ML technologies, revolutionizes decision-making by leveraging vast amounts of fleet data to draw valuable insights

Through the analysis of millions of data points, including unidentified stoppages, excessive idling, unauthorized repairs, sudden drops in mileage, and changes in driving behavior, this solution enhances your ability to make impactful decisions that directly contribute to the bottom-line of the business

- ✓ Optimize Fleet Utilization
- ✓ Reduce Operating Costs
- ✓ Improve Driver Behavior and Safety



OBSERVE KEENLY
LocoNav EagleAI™ *understands* what is most important to your operations in the *context of your business* within the first phase of its deployment.

SWOOP IN
It then applies this “eagle-eye” analysis by *constantly flagging Unusual Events and Offering Insights* to the Fleet Manager for their immediate action.

LEVEL-UP
Over time, LocoNav EagleAI™ *gets smarter by drawing on insights, as well as actions taken within your fleet operations and other similar fleets on our cloud platform.*

The graphic features three eagle icons in hexagonal frames, each with a different color gradient (green, purple, and blue). The background is dark blue with a subtle eagle silhouette.

The screenshot shows the EagleAI dashboard interface. At the top, there are filters for "7 days", "30 days", and "Custom Date Range". Below that, a map displays various locations with markers. A "Stoppages Overview" section is visible, featuring a circular progress indicator for "5 days" with "50 stops" and a table with the following data:

Category	Total Duration	Average Duration	Number of
Unidentified Locations	4h 13m 5m	2h 32m	43
Warehouse	1h 47m	2h 23m	7

-- USER FOCUSED INTERFACE --



Expenses

Expense Trend

Money Spent (in Rupees)

01/02/2022 - 07/02/2022

Vehicle	Total Expenditure
DL 1CU 2649	₹12,500
HR 1CU 2649	₹12,500
KL 1CU 2649	₹12,500
MH 1CU 2649	₹12,500
GU 1CU 2649	₹12,500

Showing 1-5 of 127 / 26

Top Expenses

₹12,468 Expenses

- Police Challan 2065 (16.66%)
- Fuel 2065 (16.66%)
- Repairs 2065 (16.66%)
- Fastag
- Vehicle Tax 2065 (16.66%)
- Others

Vehicle : Police Challan

Vehicle	Completed	Destination
DL 1CU 2649		
HR 1CU 2649		
KL 1CU 2649		
MH 1CU 2649		
GU 1CU 2649		
PB 12A 9090		

locoNav

Trips

1,068 Trips

- Completed 312 (75%)
- New 312 (75%)
- Ongoing 312 (75%)
- Delayed 312 (75%)
- Planned to Start 312 (75%)
- Unsuccessful 312 (75%)

Vehicles : Trip Completed

Distance

01/02/2022 - 07/02/2022

Create Trip

Why create a trip?

Trip Overview

Trip Optimised

Total Estimated Time: 1 Day 4 hours

Total Estimated Distance: 1150 kms

Want to save time / reduce distance? Try Optimizing the route.

We have auto filled the arrival time for checkpoints & destination. You can edit those if you want.

Trip Details

Vehicle	Driver	Unique ID (Auto generated)
DL 1CU 2649	Arthur Fleck	TRP145/7700
Person Name	Source Person Contact	Payment Status
...	9570086001	Paid

Valley, Gurgaon, Haryana, 112233

Departure Time: 12/01/2022 4:50 PM

Task at Location: 1 Task, Pickup

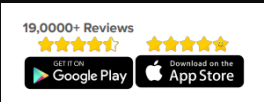
Confirm & Create Trip

* BORN IN USA *



locoNav

LET'S KEEP MOVING



-- OUR ADVISORS --



ANJALI JOSHI
Ex VP-Product @ Google
On the Board of leading
technology companies



MARK LICHT
Founder of Teletrac & Siigma
One. Serves on the board of
leading Fleet Tech companies



ABHI INGLE
Chief Business Officer
Qualtrics
Ex - VP AT&T



-- OUR INVESTORS --



Chief Business Officer at Qualtrics

-- FEATURE LIST --

FLEET **PATH**
TECHNOLOGIES



-- FEATURE LIST --



	Module/View	Functionalities
1	Map	View real-time location of the vehicle on map
2	Map	View Map in different formats such as terrain view, satellite view, etc.
3	Alerts	Vehicle Stoppage alerts
4	Alerts	Geofence (Entry / Exit) alerts
5	Alerts	Ignition (On/Off) alerts- applicable to select GPS models only
6	Alerts	Route deviation alert
7	Alerts	Vehicle Idling alert
8	Alerts	Sudden Acceleration alert (applicable to select GPS models only)
9	Alerts	Trip delay alert
10	Alerts	Sudden Braking alert (applicable to select GPS models only)
11	Alerts	Sharp Turning alert (applicable to select GPS models only)
12	Alerts	Overspeed alert
13	Alerts	GPS Tracker Device Low battery voltage alert
14	Alerts	SOS alert (if panic button is installed)
15	Alerts	GPS Tracker Device Power Cut alert
16	Alerts	Crash Event alert (applicable to select GPS models only)
17	Alerts	GPS Tracker Device Low Battery alert
18	Alerts	GPS Tracker Device Removal alert
19	Alerts	Disassemble

-- FEATURE LIST --



	Module/View	Functionalities
20	Alerts	Geofence Stoppage alert
21	Alerts	Vehicle Movement alert
22	Alerts	Overspeed within Geofence alert
23	Alerts	DTC Error Codes alerts (applicable to select vehicles only)
24	Alerts	GPS Tracker Device Power Off alert
25	Alerts	GPS Tracker Device Power On alert
26	Alerts	Engine Oil Temperature alerts (applicable to select vehicles only)
27	Alerts	Engine Coolant Temperature alerts (applicable to select vehicles only)
28	Alerts	Engine Load value alerts (applicable to select vehicles only)
29	Alerts	GPS Tracker Device Shutdown alert
30	Alerts	Tow Away alert (applicable to select GPS models only)
31	Alerts	Over Rev
32	Alerts	Seatbelt alerts (applicable to select GPS models and select vehicles only)
33	Alerts	Vehicle low battery alert (applicable to select GPS models only)
34	Alerts	Vehicle arrival alert
35	Alerts	Door State (Open/Closed) alerts
36	Alerts	Fuel drainage event (Possible fuel theft) alert
37	Alerts	Refueling alert
38	Alerts	Fuel level alerts

-- FEATURE LIST --



	Module/View	Functionalities
39	Alerts	RFID tap alert
40	Alerts	E-lock Tampering alerts
41	Alerts	Load alerts
42	Alerts	Temperature alerts
43	Analytics	View vehicle related insights for the selected time period in graphical representation
44	Analytics	View trip related insights for the selected time period in graphical representation
45	Analytics	View route deviation insights for the selected time period in graphical representation
46	Analytics	View asset performance (both vehicles and drivers) for the selected time period in graphical representation
47	Analytics	View top drivers by score for the selected time period in a tabular format
48	Analytics	View shortlisted drivers that require training based on driver score
49	Configurations	Switch to desired time zone, language & distance units
50	Configurator app	App to configure devices (applicable to select GPS models only)
51	Devices	View installed devices and their status (assigned/unassigned)
52	Documents	Maintain records of all documents related to vehicles/ drivers/ company/ users
53	Drivers	Add Drivers
54	Drivers	Edit Driver details
55	Drivers	Delete Drivers
56	Drivers	Assign/Unassign drivers to vehicles
57	Drivers	Driver scoring matrix

-- FEATURE LIST --



	Module/View	Functionalities
58	Drivers	Driver performance dashboard
59	Expenses	Add/ edit cash expenses to maintain a centralized repository
60	Expenses	Bulk upload cash expenses in one go
61	Geofence	Create Geofence
62	Geofence	Add Geofence Category
63	Geofence	Edit Geofence (Location & Perimeter)
64	Maintenance	View past service history
65	Maintenance	Set recurring/ custom maintenance reminders/ schedules by time/ mileage/ engine hours
66	Map	View real-time location of the vehicle on map
67	Map	View Map in different formats such as terrain view, satellite view, etc.
68	Reports	Schedule desired reports on a daily/ weekly/ monthly basis and send them automatically to relevant emails
69	Reports	Create custom vehicle/ driver reports by selecting the required fields
70	Reports	View GPS Tracker Device connectivity reports
71	Reports	View door sensor reports
72	Reports	View driver activity logs
73	Reports	View expense reports
74	Reports	View fuel sensor reports such as daily incidents, fuel consumption during idling, refueling incidents, etc.
75	Reports	View geofence related reports
76	Reports	View ignition reports

-- FEATURE LIST --



	Module/View	Functionalities
77	Reports	View temperature sensor reports
78	Reports	View reports related to trips
79	Reports	View vehicle related reports to monitor movement, performance, etc.
80	Reports	View OBD based reports
81	Reports	View load sensor based reports
82	Reports	Analyze multiple other reports such as daily uptime report, idling report, etc.
83	Reports	View e-lock audit logs
84	Subscriptions	View/ modify/ renew subscriptions
85	Subscriptions	Request new orders
86	Support	Raise support tickets
87	Support	View ticket status (pending, resolved, in progress)
88	Trips	Create/ bulk upload/ edit trips
89	Trips	Add trip schedules
90	Trips	Add vehicle routes
91	Trips	Add consigners
92	Trips	View trip listings and trip status (delayed, completed, ongoing, unsuccessful)
93	Trips	Track trips in real-time
94	Trips	Share trip tracking
95	Vehicles	Add Vehicles

-- FEATURE LIST --



	Module/View	Functionalities
96	Vehicles	Create Vehicle Groups
97	Vehicles	Create Vehicle States and assign to different vehicles
98	Vehicles	Immobilise Vehicle (if relay is installed)
99	Vehicles	Share location tracking link externally for each vehicle
100	Vehicles	View vehicle details - Movement status, driver, ignition status (applicable to select GPS models only), vehicle state, stoppages, movement history, movement playback
101	Vehicles	Access 180 days location data history
102	Vehicles	Maintain Vehicle Directory
103	Vehicles	Manage e-locks & view lock status
104	Vendors	View vendor listing
105	Vendors	Add/ edit/ delete vendors
106	Vehicles	Digital Tachograph Integration Capability
107	API	Integrations and APIs
108	Alerts	Two-way communication
109	AI Enabled Decision Making	Unusual stoppage locations based on historical data - ex. unauthorized stoppages, theft locations
110	AI Enabled Decision Making	Unusually stoppage instances based on historical data - ex. longer than usual stoppage for loading/unloading,
111	AI Enabled Decision Making	Real time unusual event dashboard
112	AI Enabled Decision Making	Geofence recommendations
113	MDVR	MDVR
114	Tyre management	Manual entry module related to tyre details and inventory

-- FEATURE LIST --



	Module/View	Functionalities
115	Tyre management	Bulk upload tyre details, discard tyres
116	Tyre management	View status of tyres- on vehicle vs in inventory
117	Video Telematics	Road Facing Footage
118	Video Telematics	Driver Facing Footage
119	Video Telematics	Time Lapse Review
120	Video Telematics	Live View
121	Video Telematics	G-Sensor Events (HA, HB, HC)
122	Video Telematics	DVR
123	Video Telematics	Enhanced DVR (eDVR)
124	Video Telematics	Forward Collision
125	Video Telematics	Lane Drifting
126	Video Telematics	Stop Sign Violation
127	Video Telematics	Posted Speed Sign Violation
128	Video Telematics	Face ID Detection
129	Video Telematics	Distracted Driving
130	Video Telematics	Drowsy Driving

-- SUMMARY OF PLANNED INTERVENTIONS AND INNOVATIONS --



	Category	Summary of Planned Interventions and Innovations
1	Maps	Platform integrated with multiple maps
2	EagleAi	Pattern recognition model to identify universal geofences -
3		Eating outlets, fuel stations, parking locations, warehouses etc.
4		Pattern recognition model to identify unusual driving behavior -
5		Drunk driving, Unauthorized driver driving etc.
6		Identify high probability accident zones based on fleet type
7		Trip detection and route recommendation
8		Optimisation recommendations at fleet/vehicle/driver level
9		Overall product experience
10	Fleet performance improvement metrics	
11	Asset type based user experience	
12	Access sharing mechanisms with 3rd parties to bring in network effects	
13	Sensors	Drum rotation
14		Satellite based tracking
15		Road condition monitoring
16	EV Fleet monitoring	Range prediction
17		Battery diagnostics
18		Battery performance insights
19		Battery optimisation recommendations

-- SUMMARY OF PLANNED INTERVENTIONS AND INNOVATIONS --



	Category	Summary of Planned Interventions and Innovations
20	Video Telematics	Remote Immobilization
21		DMS - Smoking, Drinking
22		DMS - Seatbelt
23		RFID integration
24		Extended Cameras - 4ch / 8ch / 12ch (mDVR)
25		Support for additional sensors
26		Driver Face ID
27	Passenger counting	
28	Internal tools	Device health monitoring automation
29		MVNO (Sim management)

-- CASE STUDIES --

FLEET **PATH**
TECHNOLOGIES





~\$1.2M* IMPROVED BOTTOMLINE FOR UAE'S LEADING TAXI CO



With a fleet of 4,000 cars running 24*7, the taxi operator needed a solution that could help them **reduce costs and increase revenue simultaneously**

- **3-4% improvement** in revenue potential
- **\$0.88M reduction** in annual vehicle losses
- **\$240,000 saving** of fuel expenses

*Forecasted by customer

LocoNav
LET'S KEEP MOVING

The background of this section shows a white truck driving on a road that curves along a coastline with blue water and green hills under a clear sky.



LocoNav
LET'S KEEP MOVING



\$1.03M SAVED FOR ONE OF INDIA'S LEADING LOGISTICS CO

Medallion Translinks with a fleet of 300 heavy vehicles could save \$1M+ through altered deliveries, lower fuel costs and traffic fines, and optimized vehicle maintenance

- **\$270,000 of savings** through improved fuel insights
- **89% reduction** in waiting time in the supply chain
- **\$55,000 savings** annually in traffic fines



locoNav
LET'S KEEP MOVING



Domino's



40% REDUCTION IN CARGO WASTAGE FOR DOMINOS

With over 1,600 restaurants spread across 349 Indian cities, the QSR giant needed a solution that could help them **eliminate transit wastage, reduce costs, and improve delivery operations**

- **99% lower** temperature fluctuations
- **20% improvement** in utilization of vehicles
- **33% reduction** in operational cost by removing manual intervention

locoNav
LET'S KEEP MOVING

FLEET **PATH**
TECHNOLOGIES

